



**METRO**

**ROAD WORKS, CLOSURES  
AND SPECIAL EVENTS IN  
LEEDS DISTRICT**

**From: 1<sup>st</sup> May 2025**


**To: 8<sup>th</sup> June 2025**

Issued by **Metro**



West Yorkshire Combined Authority  
Wellington House  
40 – 50 Wellington Street  
LEEDS  
LS1 2DE  
Tel. 0113 245 7676

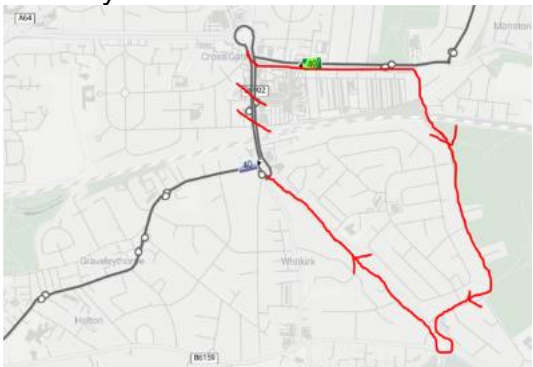
# ROAD CLOSURES & SPECIAL EVENTS IN LEEDS DISTRICT

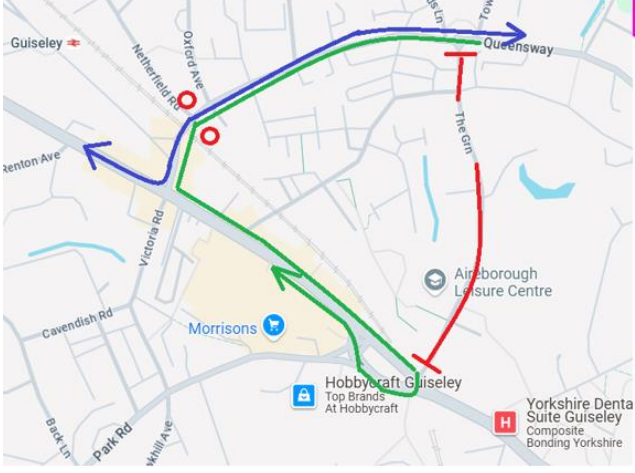
ISSUE DATE: 1<sup>st</sup> May 2025

SECTION OF ROUTE	EVENT and DIVERSION	DATES OF WORK	BUS OPERATOR
Armley Gyratory <b>Armley</b>	<u>Roadworks</u> 4, 4F, 15, 16, 16A, 42, 72, 86, 508, X6 & X11 possible delays to services due to the ongoing work at Armley Gyratory.	Ongoing – Spring 2025	First 4 4F 15 16 16A 42 72 86 X6 X11
Armley Road <b>Armley</b>	<u>Bridge Inspection Works</u> 15, 72 & 508 diverting via Canal Street.	Sunday 11 <sup>th</sup> May 0600-1600	First 15 72 508
Carr Crofts <b>Armley</b>	<u>Resurfacing</u> 81 Awaiting diversion information from bus operator.  <u>The above works are weather dependent and are subject to change at short notice</u>	Wednesday 7 <sup>th</sup> May 0930-1530	Squarepeg 81
Wesley Road <b>Armley</b>	<u>Resurfacing</u> 16 & 86 diverting via Church Lane, Tong Road and Carr Crofts in both directions.  <u>The above works are weather dependent and are subject to change at short notice</u>	Wednesday 7 <sup>th</sup> May 0930-1530	First 16 16A 86
Bridge Road <b>Boston Spa</b>	<u>Tree removal works</u> 7 diverting via Moor End, Wattle Syke Roundabout, Boston Road and Privas Way in both directions.	Wednesday 7 <sup>th</sup> May 0930-1530	Harrogate Bus Company 7

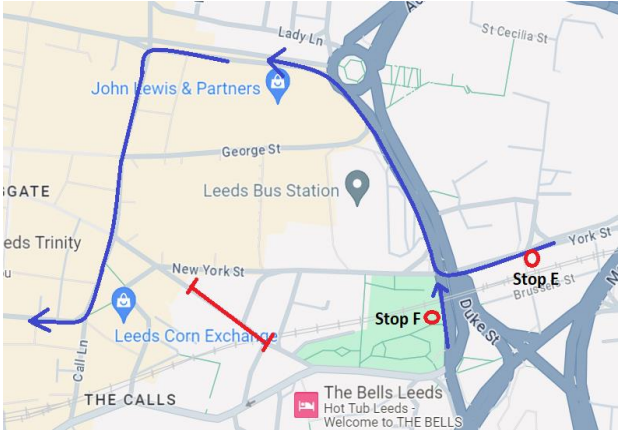
Temple Newsam Park Colton Holton Whitkirk Temple Newsam	<b><u>Events</u></b> <ul style="list-style-type: none"> <li>• <b><u>Live@leeds in the park, Saturday 24th May</u></b></li> <li>• <b><u>Slam Dunk North, Sunday 25th May</u></b></li> <li>• <b><u>Kaiser Chiefs, Saturday 31st May</u></b></li> <li>• <b><u>Run for Life &amp; Pretty Muddy: Saturday 12th July and Sunday 13th July</u></b></li> </ul> <p>Services 19, 19A, 40 &amp; 163 possible delays in the area due to event at the park.</p>	Saturday 24th May 0600-0100  Sunday 25th May 0600-0100  Saturday 31 <sup>st</sup> May 0600-0100  Saturday 12 <sup>th</sup> May & Sunday 13 <sup>th</sup> May 0700-1600	Arriva 163  First 19 19A 40
---	--	--	-----------------------------------

<p><b>Station Road Cross Gates</b></p>	<p><u>TRU Station Road Bridge upgrade works</u></p> <p><u>Southbound carriageway closure</u>  <b>Bus Stops 45010511 Cross Gates Centre B and 45010512 Cross Gates Station will be suspended for the duration of the works.</b></p> <p>9A towards White Rose Centre diverting via Austhorpe Road and Austhorpe Lane.</p>  <p>9C From Seacroft Bus Station, following a normal route to Station Road then diverting via Austhorpe Road using bus stop <b>45010515 Cross Gates D</b> then via Manston Lane, A6120 Ring Road and Century Road to resume a normal service on Selby Road.</p> <p>11 Towards Leeds service will start from bus stop <b>45010515 Cross Gates D</b> on Austhorpe Road.  Bus stops 45014827 Cross Gates A and 45010511 Cross Gates B will not be served.</p> <p>11A, Towards Seacroft service will start from bus stop <b>45010507 on Cross Gates Road</b>.  Bus stops 45014827 Cross Gates A and 45010511 Cross Gates B will not be served.</p>  <p>40 towards Seacroft services will start at <b>45032247 Corn Exchange H</b> and will no longer serve 45010688 Trinity O and resume a normal route to Seacroft.</p> <p>40 towards Leeds service will run a normal route from Seacroft to bus stop <b>45010505</b></p>	<p>Monday 31<sup>st</sup>  March to  Tuesday 25<sup>th</sup>  November  Southbound  Carriageway  Closure.</p> <p>Thursday 12<sup>th</sup>  June to  Monday 16<sup>th</sup>  June  Full Bridge  Closure.</p> <p>Thursday 3<sup>rd</sup>  July to  Monday 7<sup>th</sup>  July  Full Bridge  Closure.</p>	<p>Arriva 163</p> <p>Connexions  11</p> <p>First 9A 11A  40 64</p> <p>Square Peg  9C</p>
--	--	---	--

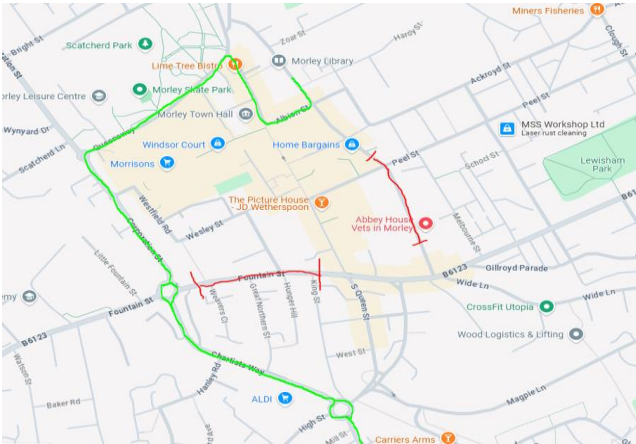
	<p><b>Cross Gates Centre C</b> then divert via Cross Gates roundabout, Austhorpe Road, Austhorpe Lane, Skyliner Roundabout, Old Ring Road Halton to resume a normal route at bus stop <b>45010556 Cross Gates Station</b> on Hollyshaw Lane.</p>  <p>64 towards Aberford will start from bus stop <b>45010507 on Cross Gates Road</b>. Bus stops 45010511 Cross Gates B and 45010556 Cross Gates Station will not be served.</p> <p>163 diverting via Green Lane, Hollyshaw Lane and Knightsway in both directions. Bus stops 45014827 Cross Gates A and 45010511 Cross Gates B will not be served.</p> <p><u>Full bridge closure</u> 9, 9A &amp; 40 Awaiting diversion information from the bus operators.</p>		
Branch End <b>Gildersome</b>	<p><u>Resurfacing Works</u> 425 diverting via Gelderd Road and College Road in both directions.</p> <p>65, 205, 229 awaiting diversion information from bus operators.</p> <p><u>The above works are weather dependent and are subject to change at short notice</u></p>	<p>Monday 1<sup>st</sup> September to Wednesday 10<sup>th</sup> September</p> <p>0930-1500</p>	

<p>Town Gate, The Green <b>Guiselay</b></p>	<p><u>Guiselay Lights – VE Day Event</u> A3 diverting via Otley Road.</p> <p>27 diverting via Queensway, Oxford Road, Otley Road, Turning at Guiseley Baths and Otley Road to Morrisons.</p> <p>34 diverting via Queensway, Oxford Road and Otley Road in both directions.</p> 	<p>Sunday 4<sup>th</sup> May</p> <p>1000-2000</p>	<p>First 27, 34 Flyer A3</p>
<p>Harewood House <b>Harewood</b></p>	<p><u>Event at Harewood House</u></p> <p><b><u>Great British Food Festival</u></b></p> <p>36 possible delays to services due to event at Harewood House.</p>	<p>Saturday 24<sup>th</sup> to Monday 26<sup>th</sup> May</p>	<p>HCB 36</p>
<p>Headingley Stadium <b>Headingley</b></p> <p><b>Hyde Park Lawnswood Otley West Park Woodhouse</b></p>	<p><u>Rob Burrow – Marathon &amp; Half Marathon</u></p> <p><u>Otley Bus Station – Closed 0900-1500</u></p> <p>Services will be diverting during this event.</p> <p>For service diversions please see the end of this document.</p>	<p>Sunday 11<sup>th</sup> May</p>	<p>First 19 19A 22 23 24 25 26 33 34 56 91 X84</p> <p>Flyer A1 A2</p> <p>DalesBus 820 821 874</p>
<p>Bletchley Avenue Bletchley Road Low Hall Road <b>Horsforth Vale</b></p>	<p><u>Roadworks</u> 9 services at 0838, 1553, 1658 &amp; 1733 towards White Rose will not serve Horsforth Vale due to ongoing works on the Ring Road at Horsforth Roundabout.</p>	<p>Monday 4<sup>th</sup> November – ongoing</p>	<p>Squarepeg 9</p>

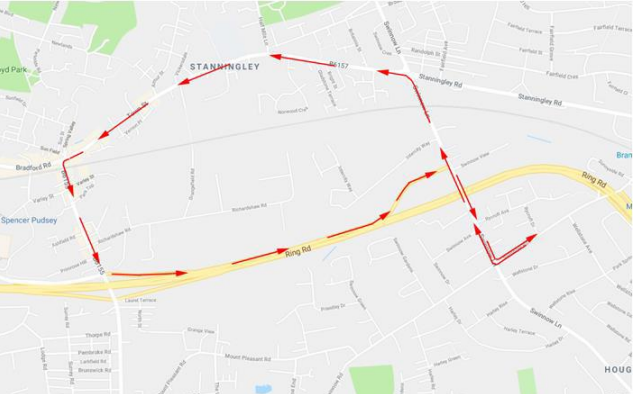
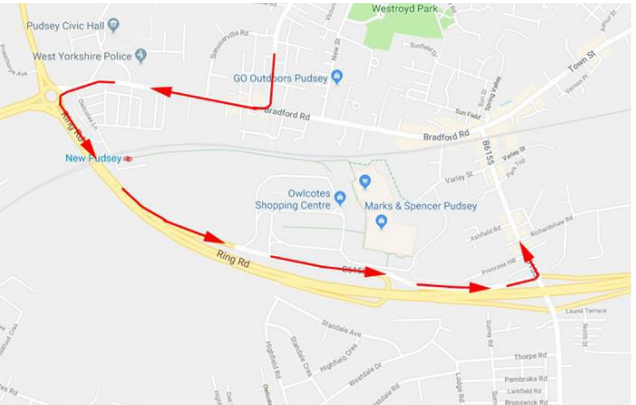
Dewsbury Road at Apex Way <b>Hunslet</b>	<p><u>Roadworks</u> 2, 3, 3A divert via Meadow Lane, Hunslet Road, Church Street Beza Street Tunstall Road to Dewsbury Road</p> <p>24 divert via Dewsbury Road, M621 to Junction 2, Elland Road, Cemetery Road and Beeston Road.</p> <p>200, 201 diverting via Great Wilson Street, Hunslet Road, A61 and Tunstall Road.</p> <p>202, 203 Awaiting diversion information from bus operator.</p>	<p>Wednesday 28<sup>th</sup> May</p> <p>0330-0630</p>	<p>Arriva 200 201 202 203</p> <p>First 2 3 3A 24</p>
Morris Lane <b>Kirkstall</b>	<p><u>Emergency Roadworks</u> 50 &amp; 50A diverting via Kirkstall Lane, Abbey Road &amp; Abbey Walk in both directions.</p>	<p>Wednesday 9<sup>th</sup> October 2024 to August 2025</p>	<p>First 50 50A</p>
<b>Leeds City Centre</b>	<p><u>TUC March</u> March through City Centre under rolling road closures may cause disruption to services.</p> <p>Some services will be diverting during this March.</p> <p><u>March Route:</u> The March will assemble at Victoria Gardens, and proceed along The Headrow, Vicar Lane, New Market Street, Duncan Street, Briggate, The Headrow and Calverley Street; before returning to Victoria Gardens.</p>	<p>Saturday 3<sup>rd</sup> May 1200-1330</p>	<p>All City Centre services.</p>
<b>Leeds City Centre</b>	<p><u>Leeds United Promotion Parade</u> Open top bus parade through Leeds City Centre services will be diverting during this event.</p> <p>For service diversions please see the end of this document.</p> <p><u>Parade Route:</u> Wellington Street, City Square, Boar Lane, Duncan Street, New Market Street, Vicar Lane and The Headrow.</p>	<p>Monday 5<sup>th</sup> May 0800-1700</p>	<p>All City Centre Services</p>
Inner Ring Road <b>Leeds City Centre</b>	<p><u>Bridge Inspection Works</u> 7 (HBC) Awaiting diversion information from bus operator.</p>	<p>From 1900 Thursday 22<sup>nd</sup> May to 0600 Friday 23<sup>rd</sup> May</p>	<p>HBC 7</p>

<p>Kirkgate &amp; Harper Street <b>Leeds City Centre</b></p>	<p><u>Emergency Closure</u> 4, 4F, 16 &amp; 16A diverting via Duke Street, High Court, The Calls, Call Lane, Lower Briggate to resume a normal route at Boar Lane.</p> <p>5, 5A, 74, 64 &amp; 163 diverting via St Peter's Street, Eastgate Roundabout, Eastgate to Vicar Lane to resume normal route.</p> 	<p>Monday 15<sup>th</sup> April 2024 until further notice</p>	<p>First 4 4F 5 5A 16 16A 19 19A 40 74</p> <p>Connexions 64</p> <p>Arriva 163</p>
<p>Wide Lane (slip Road) <b>Morley</b></p>	<p><u>Roadworks</u> 65, 200, 201 services will use the roundabout to turn left.</p> <p>Bus stop 45011329 will be suspended during these works.</p>	<p>Tuesday 22<sup>nd</sup> April to Friday 5<sup>th</sup> September</p>	<p>Arriva 200 201</p> <p>First 65</p>



<p>Commercial Street Fountain Street <b>Morley</b></p>	<p><u>Resurfacing works</u> 52 Towards Tingley a normal route to Morley Town Hall then via Wellington Street, Queensway, Corporation Street, Chartist's Way, High Street Britannia Road to resume a normal route. 52 Towards Leeds a normal route.</p> <p>65 Towards Leeds a normal route to Morley Town Hall then via Wellington Street, Queensway, Corporation Street to resume a normal route 65 Towards Gildersome a normal route</p> <p>425 Towards Wakefield diverting Queens ways, Queen Street, Wellington Street (Side of Town Hall), Queens Way, Corporation Street and Chartist's Way. Not Serving Morley Town Hall C 45010340. Using stops Morley Town Hall A or B 425 Towards Bradford a normal route.</p>  <p>205 &amp; 213 Awaiting diversion information from bus operators.</p> <p><u>The above works are weather dependent and are subject to change at short notice</u></p>	<p>Friday 16<sup>th</sup> May 0930-1530</p>	<p>First 52 65  Arriva 200 201 425  TLC 205  Station Coaches 213</p>
<p>Bridge Street <b>Otley</b></p>	<p><u>Otley Bridge Closure</u> A3 awaiting diversion information from bus operator.</p>	<p>Tuesday 27<sup>th</sup> May and Wednesday 28<sup>th</sup> May 2000-0500 overnight  Contingency date Thursday 29<sup>th</sup> May</p>	<p>Flyer A3</p>

Quarry Hill <b>Oulton</b>	<u>Emergency Gas Works</u> 22 diverting via Aberford Road to Holmsley Field Lane in both directions.	Monday 28 <sup>th</sup> April to Friday 2 <sup>nd</sup> May	Connexions 22
Bradford Road <b>Pudsey</b>	<u>Roadworks</u> 72 towards Leeds diverting via Stanningley Bypass and Richardshaw Lane.	0700 Saturday 7 <sup>th</sup> June to 1900 Sunday 8 <sup>th</sup> June	First 72

<p>Victoria Road Uppermoor Chapeltown Church Lane Lidget Hill Cemetery Road <b>Pudsey</b></p>	<p><u><b>Pudsey Carnival</b></u></p> <p><u><b>No road access to Pudsey Bus Station – 1130-1330</b></u></p> <p>4 4F Towards Pudsey a normal route Swinnow Road then via Swinnow Lane, Stanningley Road, Stanningley Bottom, Richardshaw Lane terminating on Richardshaw Lane. 4 4F Towards Leeds starting from Richardshaw Lane, Stanningley Bypass, Swinnow Lane to resuming Swinnow Road.</p>  <p>14 service suspended between Bramley Bus Station and Pudsey during the event.</p> <p>16 16A Towards Pudsey a normal route Old Lane, Bradford Road, Dawsons Corner, Stanningley Bypass, Asda slip road terminating at Richardshaw Lane 16 16A Towards Leeds starting from Richardshaw Lane, to resume a normal route.</p>  <p>9 service at 1123 from Horsforth to White Rose will divert from Richardshaw Lane via Stanningley Bypass and Swinnow Lane to a normal route at Swinnow Road.</p> <p>9C service at 1147 from white Rose to Horsforth will divert Stanningley Bypass to Richardshaw Lane resume a normal route at Richardshaw Lane.</p>	<p>Saturday 17th May</p> <p>1130-1330</p>	<p>First 4, 4F, 14, 16, 16A, 91 &amp; X11</p> <p>Squarepeg 9, 9C</p> <p>TLC 205</p>
---	--	---	---

	<p>X11 diverting via Bradford Road, Stanningley Bypass and Swinnow Lane.</p> <p>91 Towards Pudsey a normal route Bradford Road, Dawsons Corner, Stanningley Bypass, Asda slip road terminating at Richardshaw Lane.</p> <p>91 Towards Bramley starting from Richardshaw Lane, to resume a normal route.</p> <p>205 Awaiting diversion information from operators.</p>		
<p>Bagley Lane <b>Rodley</b></p>	<p><u>Emergency water works</u> 60A diverting via Town Street &amp; Rodley Lane.</p> <p>16A &amp; 80 Awaiting diversion information from operators.</p>	<p>Thursday 1st May to Friday 2nd May</p>	<p>First 16A  KBC 60A  Squarepeg 80</p>

ROAD WORKS IN LEEDS DISTRICT			
ISSUE DATE: 1 <sup>st</sup> May 2025			
SECTION OF ROUTE	NATURE AND EFFECT OF WORK	DATES OF WORK	BUS OPERATOR
<p>Boar Lane Mill Hill <b>Leeds City Centre</b></p>	<p><u>Roadworks</u> Due to the works on Mill Hill the bus stop 45032123 Station D will be suspended services X98 &amp; X99 using bus stop 45012654 Trinity Q.</p>	<p>Monday 17<sup>th</sup> March to Friday 30<sup>th</sup> May</p>	<p>HBC X98 X99</p>
<p>Whitehall Road <b>Leeds City Centre</b></p>	<p><u>Cycle Highway Works</u> Due to ongoing works at Whitehall Road.</p> <p>The following stops are suspended:</p> <ul style="list-style-type: none"> <li>• 450 13217 Spence Lane</li> <li>• 450 13215 Springwell Street</li> <li>• 450 13216 Springwell Street</li> <li>• 450 13214 Globe Road</li> </ul>	<p>Tuesday 18<sup>th</sup> February to Monday 19<sup>th</sup> May</p>	<p>First 55 55C 65 74 75  Arriva 229 254 255</p>
<p>Bridge Street <b>Otley</b></p>	<p><u>Otley Bridge Temporary Traffic Lights</u> A3 services possible delay due to temporary traffic lights on Otley Bridge.</p>	<p>Friday 30<sup>th</sup> May to Friday 13<sup>th</sup> May 2000-0500 overnight</p>	<p>Flyer A3</p>

Pool Road <b>Pool in Wharfedale</b>	<u>Temporary Traffic Lights</u> 74, 653, 781, 923, 940 & A3 services possible delay due to temporary traffic lights on Pool Road	Tuesday 22 <sup>nd</sup> April to Thursday 8 <sup>th</sup> May	Coastliner 74  Connexions 781 923 940  Flyer A3  TLC 653
Wellington Road <b>Wortley</b>	<u>Footway works</u> Due works on the Footway bus stop suspended during the works.  The Following stops are suspended: <ul style="list-style-type: none"> <li>• 450 10717 Clyde Gardens</li> <li>• 450 10718 Clyde Approach</li> <li>• 450 10719 Clyde Approach</li> </ul>	Monday 9 <sup>th</sup> March to Friday 12 <sup>th</sup> May 0930-1530	First 4 4F 16 16A 42 86

**Leeds Utd Promotion Parade – Leeds City Centre**  
**Bank Holiday Monday 5 May 0800-1700**

Some stops in Leeds City Centre will be suspended during the parade.  
Below is a list of services affected and where to catch your bus during this event.  
Once roads have been re-opened & clear buses will use their normal stops on route.

**2, 3 & 3A Towards Sheepscar**

A normal route to Great Wilson Street then diverting via Crown Point Road, Duke Street, Eastgate Roundabout and Eastgate (using event stop Victoria E) then via Regent Street, Skinner Lane and North Street to resume normal route.

**Missed stops:** Southbank D, Corn Exchange C, Victoria K, 45010300 Lovell Park.

**Catch from:** Southbank E & Victoria E (event stop).

**2, 3 & 3A Towards Dewsbury Road**

A normal route to North Street, then diverting via New York Road (using event stop) Regent Street, Eastgate Roundabout, St Peter's Street, Duke Street, Black Bull Street and Hunslet Lane to Meadow Lane to resume a normal route.

**Missed stops:** Corn Exchange E, Southbank B.

**Catch from:** Event stops New York Road & Victoria F

**4, 4F, 16, 16A Towards Seacroft**

A normal route to Armley Gyratory then diverting via Inner Ring Road, exiting on New York Road, then via New York Road tunnel to resume a normal route at Burmantofts Street.

**Missed stops:** Wellington G, I, City Square A, Trinity R, Corn Exchange G, Cultural B, D.

**Catch from:** New York Road event stop.

**4, 4F, 16, 16A Towards Pudsey**

A normal route to York Street, then diverting via St Peter's Street, Eastgate roundabout (using the event stop Victoria E) then via Regent Street, Sheepscar Street South, Clay Pit Lane and A58 Inner Ring Road to resume a normal route at Armley Gyratory.

**Missed stops:** Cultural H, Trinity M, City Square D, Wellington C, Wellington Bridge.

**Catch from:** Cultural E, Victoria E (event stop).

**5A Towards Leeds**

Remaining on York Road (A64) exiting at the Regent Street junction to terminate at Eastgate event stop Victoria F.

**Missed stops:** 45011988 Woodpecker Junction, Cultural E, G, Corn Exchange J, Trinity N, Station B, Civic S & O, 45026529 Leeds City College, 45026530 Woodhouse Square, 45026532 Worsley Building, 45026533 LGI A&E, Civic H, Merrion C, Headrow N.

Service not serving City Square & LGI.

**5A Towards Halton Moor**

Starting from Eastgate event stop Victoria F, then via Eastgate roundabout, St Peter's Street, Duke Street and Marsh Lane to resume a normal route at York Road.

**Missed stops:** City Square I, Corn Exchange H, Cultural B, D.

**Starts from:** Victoria F (event stop).

**7, 7A, 7S Towards Leeds**

A normal route to North Street then via New York Road, Regent Street and Eastgate, terminating at the event stop Victoria F.

**Missed stops:** Victoria M, Corn Exchange D, Trinity O, Station C.

**7, 7A, 7S Towards Scott Hall Road**

Starting from event stop Victoria E at Eastgate roundabout then diverting via Regent Street, Skinner Lane and North Street to resume a normal route.

**Missed stops:** Station C, Trinity R, Victoria I, L, 45010300 Lovell Park.

**Catch from:** Victoria M or Victoria E (event stop).

### **7 (HBC) Towards Leeds**

A normal route to York Road then diverting via Marsh Lane and York Street to Leeds Bus Station.

### **7 (HBC) Towards Wetherby**

Starting from Leeds Bus Station then diverting via St Peter's Street, Duke Street and Marsh Lane to resume a normal route at York Road.

### **12, 13, 13A Towards Sheepscar**

A normal route to Hunslet Lane then diverting via Crown Point Road, Duke Street, Eastgate Roundabout and Eastgate (using event stop Victoria E), then via Regent Street, Skinner Lane and North Street to resume normal route.

**Missed stops:** Crown Point F, Southbank D, Corn Exchange B, Victoria J, 45010300 Lovell Park.

**Catch from:** Victoria E (event stop).

### **12, 13, 13A Towards Middleton**

A normal route to North Street, then via New York Road (using event stop) Regent Street, Eastgate Roundabout, St Peter's Street, Duke Street, Black Bull Street and Hunslet Lane to resume a normal route at Meadow Lane.

**Missed stops:** Corn Exchange F, Southbank B.

**Catch from:** Event stops New York Road & Victoria F, Crown Point D

### **14 Towards Leeds**

A normal route to Kirkstall Road then diverting via West Street, terminating at bus stop 45011760.

**Missed stops:** Civic N & M, City Square F

### **14 Towards Pudsey**

Starting from Kirkstall Road bus stop 4501762, opposite Kirkstall Fire Station.

**Missed stops:** City Square F, Wellington Q & C.

**Catch from:** Kirkstall Road bus stop 45011762

### **15 Towards Leeds**

A normal route to Armley Gyratory then diverting via West Street terminating, at bus stop 45011760.

**Missed stops:** Civic N & M, City Square F

### **15 Towards Old Farnley**

Starting from Wellington Bridge 45010979 to operate normal route.

**Missed stops:** City Square F, Wellington Q, C.

**Catch from:** Wellington Bridge 45010979.

### **19 19A Towards Garforth**

A normal route to Park Lane then diverting via Inner Ring Road, New York Road and New York Road tunnel to resume a normal route at York Road (A64).

**Missed stops:** Civic N & M, City Square I, Corn Exchange H, Cultural A, D.

**Catch from:** Park Lane College 45010970 and New York Road event stop.

### **19 19A Towards Ireland Wood/Tinshill**

A normal route to York Street then diverting via St Peter's Street, Eastgate roundabout and Eastgate (using event stop Victoria E) then via Regent Street, Sheepscar Street South, Clay Pit Lane and A58 Inner Ring Road, exiting at Westgate to resume a normal route at Park Lane.

**Missed stops:** Cultural H, Corn Exchange I, Station B, Civic O.

**Catch from:** Cultural E, Victoria E (event stop) or Park Lane College 45010947.

### **23, 27, 28, X84 Towards Headingley**

From Leeds Bus Station diverting via Eastgate roundabout, Regent Street, Sheepscar Street South and Clay Pit Lane to resume a normal route at Woodhouse Lane.

**Missed stops:** Headrow E, L, Merrion B.

**Catch from:** Leeds Bus Station.

### **23, 27, 28, X84 Towards Leeds**

A normal route to Woodhouse Lane then diverting via Merrion Street, New Briggate, New York Road, Regent Street, and Eastgate roundabout to Leeds Bus Station.

**Missed stops:** Headrow M, H.

### **24 Towards Beeston**

A normal route to Woodhouse Lane then diverting via Merrion Street, New York Road, Eastgate roundabout, St Peter's Street, Duke Street, Black Bull Street, Hunslet Road and Meadow Lane.

**Missed stops:** Headrow M, City Square G, Station E, Southbank F.

**Catch from:** Merrion C, Victoria F

### **24 Towards Headingley**

A normal route to Victoria Road, then via Great Wilson Street (using Stop Southbank E) Crown Point Road, Duke Street, St Peter's Street, Eastgate roundabout and Eastgate (using event stop Victoria E) then via Skinner Lane, North Street, Sheepscar Street South and Clay Pit Lane to Woodhouse Lane.

**Missed stops:** Southbank G, City Square E, Headrow L, Merrion B.

**Catch from:** Southbank E and Victoria E (event stop).

### **33 34 Towards Leeds**

A normal route to Kirkstall Road then diverting via A58 Inner Ring Road, exiting Marsh Lane slip road, New York Road to Leeds Bus Station.

**Missed stops:** Wellington F, H, J, Civic L, Headrow I, Victoria A.

### **33 34 Towards Otley**

From Leeds Bus Station diverting via St Peter's Street, Duke Street, Marsh Lane and A58 Inner Ring Road, exiting at Kirkstall Road to resume a normal route.

**Missed stops:** Headrow B, City Square F, Wellington Q, D.

**Catch from:** Leeds Bus Station.

### **36 Towards Leeds**

A normal route to North Street then diverting via New York Street, Regent Street and Eastgate Roundabout to Leeds Bus Station.

### **36 Towards Ripon**

From Leeds Bus Station diverting via Regent Street and Byron Street to resume a normal route at North Street.

### **38 39 Towards Leeds**

A normal route to Wade Lane then diverting via Merrion Street, New York Road, Regent Street and Eastgate, terminating at event stop Victoria F.

**Missed stops:** Victoria M, D

### **38 39 Towards Moor Allerton**

Starting from Eastgate Roundabout event stop Victoria E, then diverting via Regent Street, Skinner Lane, North Street, Meanwood Road, Oatland Road and Servia Hill to resume a normal route.

No stops served between Leeds City Centre & Servia Hill (45011133 - Servia Gardens)

**Missed stops:** Victoria D, Headrow F & K, Merrion D, 45011151 - Grafton Street, 45011154 - Lovell Park Hill, 45011134 - Carlton Hill

**Catch from:** Victoria E & 45011133 - Servia Gardens.



#### **40 Towards Leeds**

Remaining on York Road (A64) and exiting at the Regent Street junction to terminate at Eastgate, event stop Victoria F (outside Leeds City College).

**Missed stops:** 45011988 Woodpecker Junction, Cultural E, G, Corn Exchange J, Trinity O.

#### **40 Towards Seacroft**

Starting from Eastgate event stop Victoria F then via Eastgate roundabout, St Peter's Street, Duke Street and Marsh Lane to resume a normal route at York Road.

**Missed stops:** Trinity O, Corn Exchange H, Cultural A, D.

**Catch from:** Victoria F (event stop).

#### **42 Towards Oakwood**

A normal route to Armley Gyratory then diverting via Inner Ring Road and New York Road to resume a normal route at Regent Street.

**Missed stops:** Wellington Bridge, Wellington F H J, Civic K, Headrow G, Victoria C.

**Catch from:** New York Road event stop

#### **42 Towards Old Farnley**

A normal route to Regent Street, then via Eastgate Roundabout, Eastgate (using event stop Victoria E) Regent St, Sheepscar Street South, Clay Pit Lane and A58 Inner Ring Road to resume a normal route at Armley Gyratory.

**Missed stops:** Headrow D, A, Wellington D, C, Q, Wellington Bridge 45010979.

**Catch from:** Victoria E (event stop).

#### **49, 50, 50A Towards Harehills**

A normal route to Park Lane then diverting via Inner Ring Road, New York Road and New York Road tunnel to resume a normal route at Burmantofts Street.

**Missed stops:** Civic N, Headrow J & G, Cultural C & D.

**Catch from:** New York Road event stop.

#### **49, 50, 50A Towards Burley Road**

A normal route to York Street then via St Peter's Street, Eastgate Roundabout and Eastgate (using event stop Victoria E) then via Regent Street, Sheepscar Street South, Clay Pit Lane and A58 Inner Ring Road. exiting at Westgate to resume a normal route at Park Lane.

**Missed stops:** Victoria G, Headrow C, Civic P & O.

**Catch from:** Cultural E, Victoria E (event stop) or Park Lane college.

#### **51, 52 Towards Leeds**

A normal route to Great Wilson Street (Asda House) then diverting via Great Wilson Street to Crown Point Road, Duke Street, St Peter's Street and Eastgate Roundabout, terminating at Eastgate event stop Victoria E.

**Missed stops:** Southbank C, Corn Exchange A & Victoria D

#### **51, 52 Towards Morley**

Starting from Eastgate event stop Victoria F then diverting via Eastgate Roundabout, St Peter's Street, Duke Street, Crown Point Road, Black Bull Street, Hunslet Lane and Great Wilson Street to resume normal route at Meadow Lane.

**Missed stops:** Victoria D, Corn Exchange D, Southbank A

**Catch from:** Victoria F (event stop)

#### **55C Towards Leeds**

A normal route to Domestic Street, then diverting via Domestic Road, Gelderd Road, Ingram Distributor, Armley Gyratory and Wellington Bridge, terminating at West Street 45011760.

**Missed stops:** Civic L, City Square G.

#### **55C Towards Holbeck Moor**

Starting from West Street 45011760 then via Westgate Point, Westgate slip road, Armley Gyratory, Ingram Distributor to resume a normal route at Domestic Street.

**Missed stops:** City Square G, Wellington M, N.

**Catch from:** West Street 45011760, Wellington Bridge.

### **56 Towards Moor Grange**

A normal route to York Street then diverting via St Peter's Street, Eastgate roundabout and Eastgate (using event stop Victoria E) then via Regent Street, Sheepscar Street South and Clay Pit Lane, resuming a normal route at Woodhouse Lane.

**Missed stops:** Victoria H, Headrow K, Merrion B.

**Catch from:** Cultural E, Victoria E.

### **56 Towards Whinmoor**

A normal route to Woodhouse Lane then diverting via Merrion Street, New York Road (using event stop) and New York Road tunnel to resume normal route at York Road.

**Missed stops:** Headrow N, Victoria P, Cultural B, D.

**Catch from:** Merrion C, event stop on New York Road.

### **60 60A Towards Leeds**

A normal route to Kirkstall Road then diverting via Inner Ring Road, exiting at New York Road, then via Regent Street and Eastgate roundabout to Leeds Bus Station.

**Missed stops:** Wellington F, H & J, Civic L, Headrow I, Victoria C

### **60 60A Towards Keighley**

Starting from Leeds Bus Station then diverting via St Peter's Street, Duke Street, Marsh Lane and Inner Ring Road to resume a normal route at Kirkstall Road.

**Missed stops:** Headrow B, City Square F, Wellington Q & E

**Catch from:** Leeds Bus Station

### **72 X6 Towards Leeds**

A normal route to Armley Gyratory then diverting via Inner Ring Road, exiting at New York Road then via Regent Street, Eastgate roundabout to Leeds Bus Station.

**Missed stops:** Civic N, Headrow R & I

### **72 X6 Towards Bradford**

Starting from Leeds Bus Station then diverting via St Peter's Street, Duke Street, Marsh Lane and Inner Ring Road to Armley Gyratory and resuming a normal route.

**Missed stops:** Headrow D, Civic Q & O (72 only), Wellington Bridge (72 only)

**Catch from:** Leeds Bus Station

### **74 Towards Middleton**

Starting from Swinegate stop Trinity S then diverting via Bishopgate Street, Neville Street to resume a normal route.

**Missed stops:** Cultural G, Corn Exchange I

**Catch from:** Trinity S, Station E & Southbank F

### **74 Towards Leeds**

A normal Route to Cemetery Road then diverting via M621, Meadow Road, Victoria Road, Great Wilson Street, Meadow Lane and Swinegate to terminate at Trinity S.

**Missed stops:** Wellington P, O, & J, Civic L

### **75 Towards Leeds**

A normal route to Crown Point Road then diverting via Kirkgate, High Court, The Calls and Swinegate to terminate at Swinegate stop Trinity S.

**Missed stops:** Cultural G, Corn Exchange I.

### **75 Towards Middleton**

Starting from Swinegate stop Trinity S, then diverting via Bishopgate Street, Neville Street, Great Wilson Street, Dewsbury Road, Hunslet Hall Road, Lady Pit Lane and Malvern Road to resume a normal route at Beeston Road.

**Missed stops:** Civic L, City Square G, Wellington M & N

**Catch from:** Trinity S

### **163 Towards Leeds**

A normal route to York Street then diverting via Duke Street, Kirkgate and Cross York Street to terminate at York Street stop Cultural C.

### **163 Towards Castleford**

Starting from York Street Cultural C to resume a normal route.

**Missed stops:** Station A, Civic M, City Square I, Corn Exchange H, Cultural A

**Catch from:** Cultural C & D

### **164 & 165 Towards Leeds**

A normal route to Leeds Bus Station.

### **164 & 165 Towards The Springs & Selby**

Starting from Leeds Bus Station then diverting via St Peter's Street, Duke Street and Marsh Way to resume a normal route on York Road.

**Missed stops:** Victoria G, Corn Exchange D, Cultural A & D

**Catch from:** Leeds Bus Station.

### **168 Towards Leeds**

A normal route to Crown Point Road then Kirkgate and Cross York Street to terminate on York Street Cultural C.

### **168 Towards Castleford**

Starting from York Street Cultural C to resume a normal route.

**Missed stops:** Corn Exchange D

**Catch from:** Cultural C

### **200, 201, 202, 203 Towards Leeds**

A normal route to Victoria Road then diverting via Great Wilson Street, Crown Point Road, Duke Street and St Peter's Street to Leeds Bus Station.

**Missed stops:** Southbank G, Station D, Trinity R, Victoria I.

### **200, 201, 202, 203 Towards White Rose Centre**

Starting from Leeds Bus Station via St Peter's Street, Duke Street, Crown Point Road, Black Bull Street, Hunslet Lane, Great Wilson Street and Meadow Lane to resume a normal route.

**Missed stops:** Victoria Q, Trinity N, Station F.

**Catch from:** Leeds Bus Station.

### **229, 254, 255 Towards Leeds**

A normal route to Big Yellow roundabout then via Holbeck Lane, Nineveh Road, Meadow Lane, Great Wilson Street, Crown Point Road, Duke Street and St Peter's Street to Leeds Bus Station.

**Missed stops:** 45013217 Spence Lane, 45013215 Springwell Street, 45013214 Globe Road, Wellington P & O, City Square B, Station D, Trinity R, Victoria I.

### **229, 254, 255 Towards Big Yellow Roundabout**

Starting from the Bus Station then diverting via St Peter's Street, Duke Street, Crown Point Road, Black Bull Street, Hunslet Lane, Great Wilson Street, Meadow Lane, Nineveh Road and Holbeck Lane to resume a normal route at the Big Yellow roundabout.

**Missed stops:** Victoria Q, Trinity N, City Square C, Wellington M, N, 45013264 Globe Road, 45013216 Springwell Street, 45013218 Spence Lane.

**Catch from:** Leeds Bus Station.

**508 Towards Leeds**

A normal route to Canal Road then diverting via Inner Ring Road, exiting at New York Road then via Regent Street and Eastgate roundabout to Leeds Bus Station.

**508 Towards Halifax**

Starting from Leeds Bus Station then diverting via St Peter's Street, Duke Street, Marsh Lane and Inner Ring Road to resume a normal route at Armley Gyratory.

**Missed stops:** Headrow B, City Square F & Wellington Q & E.

**Catch from:** Bus Station

**874 Towards Buckden**

A normal route to Leeds bus Station then diverting via St Peter's Street, Duke Street, Marsh Lane and Inner Ring Road to resume a normal route at Woodhouse Lane.

**Missed stops:** Station B

**Catch from:** Bus Station

**874 Towards Wetherby**

A normal route.

**875 876 Towards Hawes**

A normal route to Leeds Bus Station then diverting via St Peter's Street, Duke Street, Marsh Lane and Inner Ring Road to resume a normal route at Kirkstall Road.

**Missed stops:** Station B

**Catch from:** Bus Station

**875 876 Towards Seacroft**

A normal route.

**A1 Towards Leeds**

A normal route to Kirkstall Road then diverting via West Street, Inner Ring Road, New York Road and Eastgate roundabout to Leeds Bus Station.

**A1 Towards Leeds & Bradford Airport**

Starting from Leeds Bus Station then diverting via St Peter's Street, Duke Street, Marsh Lane, and Inner Ring Road to resume a normal route at Kirkstall Road.

**PR2 Towards Leeds**

A normal route to Meadow Lane then via Swinegate to terminate at Swinegate stop Trinity S.

**Missed stops:** Trinity L & Cultural C

Inbound Park & Ride buses to Leeds city centre are operating between 1000 – 1300.

**PR2 Towards Temple Green**

Starting from Swinegate Trinity S then diverting via Neville Street using stop Station E, Great Wilson, Hunslet Lane, South Accommodation Road to resume a normal route at Long Causeway.

**Missed stops:** Trinity L, Cultural C

**Catch from:** Trinity S & Station E

Outbound Park & Ride buses from Leeds city centre are operating between 1430 – 1730.

**PR3 Towards Leeds**

A normal route to Meadow Lane via Swinegate to terminate at Swinegate stop Trinity S.

**Missed stops:** Trinity K

Inbound Park & Ride buses to Leeds city centre are operating between 1000 – 1300.

**PR3 Towards Stourton**

Starting from Trinity S to resume a normal route at Neville Street.

**Missed stop:** Trinity K

**Catch from:** Trinity S, Station E, Southbank F

Outbound Park & Ride buses from Leeds city centre are operating between 1430 – 1730.

**X98 & X99 Towards Leeds**

A normal route to Roseville Road then via Regent Street to Eastgate roundabout to terminate at event stop Victoria F.

**Missed stops:** Headrow A.

**X98 & X99 Towards Wetherby**

Starting from Eastgate event stop Victoria E resuming a normal route.

**Missed stops:** Station A & Victoria A.

**Catch from:** Victoria E.

# LEEDS MARATHON & HALF MARATHON SUNDAY 11 May 2025

## Bus Disruption Plan

### Most of the bus service diversions are from the start of service until approx. 1730

- Otley Bus Station will be closed from 0900 until approximately 1500
- The Marathon - start time is 0900 and the Half Marathon - start time is 1000

#### **19 & 19A Ireland Wood/Tinshill – Garforth** *From start of service until approx. 1730* **Towards Garforth**

A normal route to Otley Old Road then diverting via Spen Lane, Abbey Walk, Abbey Road, Kirkstall Road and Willow Road, resuming route at Burley Road.

**Stops Missed:** All stops between Spen Lane and Burley Road

#### **Towards Ireland Wood/Tinshill**

A normal route to Burley Road then diverting via Willow Road, Kirkstall Road, Abbey Road, Abbey Walk and Spen Lane.

**Stops Missed:** All stops between Burley Road and Spen Lane

#### **23 Leeds - Holt Park** *From start of service until approx. 1730*

##### **Towards Holt Park**

From the bus station on to The Headrow then diverting via Westgate, Kirkstall Road, Abbey Road, Abbey Walk and Spen Lane, resuming route at Otley Old Road.

**Stops Missed:** All stops between Leeds City Centre and Otley Old Road

**City Centre Stops Missed:** Headrow L, Merrion B

**Catch From:** Bus station & Headrow E

##### **Towards Leeds**

A normal route to Otley Old Road then via Spen Lane, Abbey Walk, Abbey Road, Kirkstall Road and Westgate, resuming route at The Headrow.

**Stops Missed:** All stops between Holt Park & Leeds

**City Centre Stops Missed:** Merrion C, Headrow M

#### **24 Beeston – Leeds – Lawnswood/Holt Park** *From start of service until approx. 1730*

##### **Towards Holt Park**

A normal route to Infirmary Street then diverting via King Street, Wellington Street, Kirkstall Road, Abbey Road, Abbey Walk, Spen Lane and Otley Old Road to resume a route at Holtdale Approach.

**Stops Missed:** All stops between Leeds City Centre and Holt Park.

**City Centre stops missed:** Headrow L, Merrion B

**Catch from:** City Square E

##### **Towards Beeston**

From Holt Park diverting via Otley Old Road, Spen Lane, Abbey Walk, Abbey Road, Kirkstall Road, Wellington Street, King Street, East Parade, The Headrow, serving Park Row (City Square G) then resuming a normal route to Beeston via Neville Street.

**Stops Missed:** All stops until Park Row

**City Centre Stops Missed:** Merrion C, Headrow M

**Catch From:** City Square G & Station E

**27 Leeds – Guiseley** *From start of service until approx. 1730*

**Towards Guiseley\_**

Starting from Leeds Bus Station then diverting via The Headrow, Westgate, Kirkstall Road, Abbey Road, Abbey Walk, Spen Lane to resume route at Butcher Hill.

**Stops Missed:** All stops between Leeds and Butcher Hill

**City Centre Stops Missed:** Headrow L, Merrion B

**Catch From:** Bus Station & Headrow E

**Towards Leeds\_**

A normal route to Butcher Hill then diverting via Spen Lane, Abbey Walk, Abbey Road, Kirkstall Road and Westgate, resuming route at The Headrow to serve Leeds Bus Station.

**Stops Missed:** All stops between Leeds and Butcher Hill

**City Centre Stops Missed:** Merrion C

**28 Leeds – Adel** *From start of service until approx. 1730*

**Towards Adel**

A normal route to Woodhouse Lane then diverting via Clay Pit Lane, Scott Hall Road, King Lane, Moortown Roundabout and Ring Road Moortown to resume route at Weetwood Lane/Long Causeway.

**Stops Missed:** All stops between Woodhouse Lane (Merrion B) and Long Causeway (Adel)

**Catch from:** Merrion B, Headrow E

**Towards Leeds\_**

A normal route to Long Causeway then diverting via Ring Road Moortown, Moortown Roundabout, King Lane, Scott Hall Road and Clay Pit Lane to resume route at Woodhouse Lane.

**Stops Missed:** All stops between Long Causeway (Adel) and Woodhouse Lane (Merrion C)

**33 & 34 Leeds – Otley** *From start of service until approx. 1730*

**Otley Bus Station Closed 0900-1500 approx.**

**Towards Otley\_**

A normal route to Bradford Road then diverting via Piper Lane, Westgate, Clapgate, Bridge Street and Cattle Market Street, serving the coach stop.

**Stops Missed:** Otley Bus Station

**Towards Leeds\_**

Starting from Cattle Market Street then diverting via North Parade, Courthouse Street, Clapgate, Westgate and Piper Lane to resume route at Bradford Road.

**Stops Missed:** Otley Bus Station

**Catch From:** Cattle Market Street

**56 Moor Grange – Whinmoor** *From start of service until approx. 1730*

**Towards Moor Grange\_**

A normal route to The Headrow then diverting via Westgate, Park Lane, Burley Road, Willow Road, Kirkstall Road, Abbey Road, Abbey Walk and Spen Lane to resume route at Queenswood Drive.

**Stops Missed:** All stops between Leeds & Queenswood Drive.

**City Centre Stops Missed:** Headrow K, Merrion B

**Catch From:** Victoria H

**Towards Whinmoor**

A normal route to Queenswood Drive then diverting via Spen Lane, Abbey Walk, Abbey Road, Kirkstall Road, Willow Road, Burley Road, Park Lane and Westgate to resume normal route at The Headrow.

**Stops Missed:** All stops between Leeds & Queenswood Drive

**City Centre Stops Missed:** Headrow N, Merrion C

**Catch From:** Victoria P

**91 Pudsey – Halton Moor** *From start of service until approx. 1730*

**Service suspended**

**Stops Missed:** All between Pudsey – Halton Moor. Service not operating until approximately 1730.

**A2 Bradford – Leeds Bradford Airport – Harrogate**

**Towards Bradford**

**Service suspended between Harrogate – Otley 0955-1455**

The 0855 from Harrogate will be able to cross at Pool.

**A full service to Bradford will resume from Harrogate bus station at 1555.**

**Towards Harrogate**

0815, 0915, 1015, 1115, 1215 and 1315 departures from Bradford will **terminate** at Leeds Bradford Airport.

**A full service to Harrogate will resume at 1615 from Bradford.**

**A3 Bradford – Leeds Bradford Airport – Otley - Weston Estate - Wharfedale Hospital - Otley**

**Towards Otley/Leeds Bradford Airport & Weston Estate**

0755, 0845, 0945, 1045, 1145, 1245, 1345, 1445, 1545 and 1645 services from Bradford will terminate at Leeds Bradford Airport.

Otley, Weston Estate and Wharfedale hospital will **not** be served.

**A full service to Otley will resume at 1755 from Bradford.**

**Towards Bradford**

Service between Otley and Bradford will be suspended until approximately the 1735 service from Otley Bus Station.

**820 821 Bradford/Keighley – Otley – Fewston - Pateley Bridge – Scar House**

**Towards Pateley Bridge/Scar House**

**Otley Bus Station will be closed from 0900 to approximately 1500.**

Buses at 0925 from Keighley and 1035 from Bradford will operate a normal route until Bradford Road in Otley, then divert via Westgate, Clapgate and Bridge Street to serve the temporary bus stop on Cattle Market Street.

Buses from Otley at 1020, 1120, 1320 and 1430 will all operate from the temporary bus stop on Cattle Market Street and divert via North Parade, Courthouse Street and Bridge Street to resume a normal route towards Fewston.

**Towards Otley**

The buses due to terminate in Otley at 1305 and 1415 will terminate at the temporary bus stop on Cattle Market Street and will not serve Otley Bus Station.

The later journeys to Bradford and Keighley will run as normal via Otley Bus Station.

**874 Wetherby – Leeds – Otley – Ilkley - Grassington – Buckden**

**Towards Buckden**

A normal route to Leeds Boar Lane **then non-stop** to Burley-in-Wharfedale to resume a normal route to Ilkley, Grassington and Buckden.

Last stop served before Burley-in-Wharfedale is Boar Lane, Station B.

**Towards Wetherby**

Operating a normal route.

**X84 Leeds – Ilkley** *From start of service until approx. 1730*

**Service suspended**

**Stops Missed:** All stops between Leeds – Ilkley. Service not operating until approximately 1730.

**Holt Park Stop Arrangements** *From start of service until approx. 1730*

- Service **23** will start from **Stand B** (45010755) at Holt Park.



- Service **24** will start from **Stand C** (45010756) at Holt Park.
- Event shuttle bus will use **Stand A** (45010754) at Holt Park.